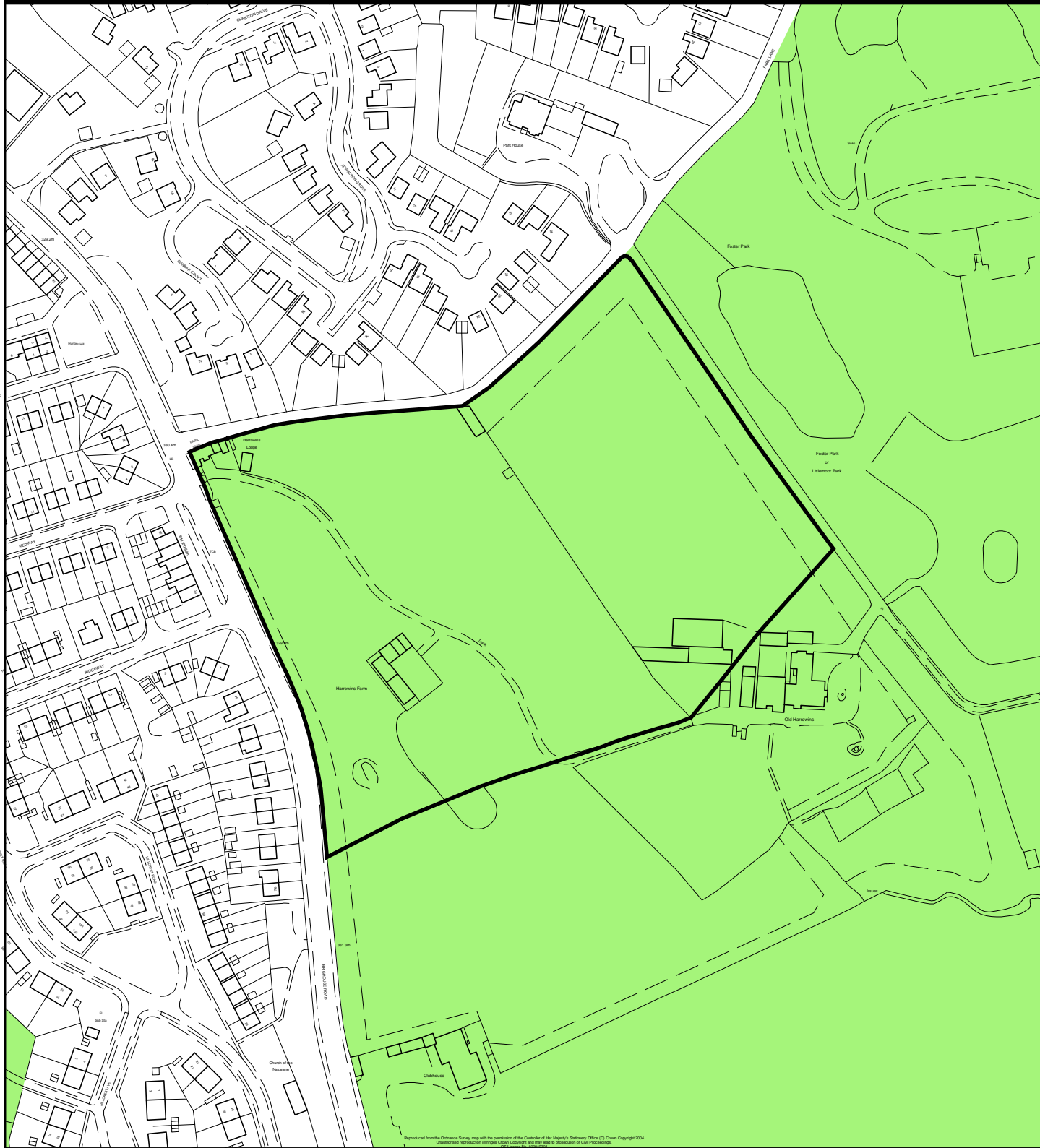





Replacement Unitary Development Plan for the Bradford District Post Inquiry Modifications



Mod. reference MOD/BS/GB/6	Scale. 1:2,500	Key.  Revised Deposit UDP Green Belt.  Delete site from Green Belt and Allocate as Phase 2 Housing site. Ref. BS/H2.10
Site reference SOM/BS/GB1/165	Site Area. 4.30 Ha	
Address Land at Brighthouse Road/ Park Lane, Queensbury, Bradford.	OS Grid Ref. SE 1029NE	
 NORTH		© Crown copyright. All rights reserved. City of Bradford Metropolitan District Council 100019304